

PUBLIC TRANSPORTATION AND RAIL RECOMMENDATIONS
Proposals that address identified needs through 2050



ANSON COUNTY

Comprehensive Transportation Plan

Public Transportation and Rail Features

	Proposal ID #	Existing	Proposed
Urban Fixed Bus Corridors	#		
Regional Bus Corridors	#		
Rural Fixed Bus Corridors	#		
Fixed Guideway	#		
Amtrak / Freight Route	#		
Current Railroad	#		
Transit Facility	#		
Park and Ride Lot	#		
Amtrak Station	#		
Intermodal Terminal	#		

Studied Roads
Denotes Highway Incidental ★



WebAddress

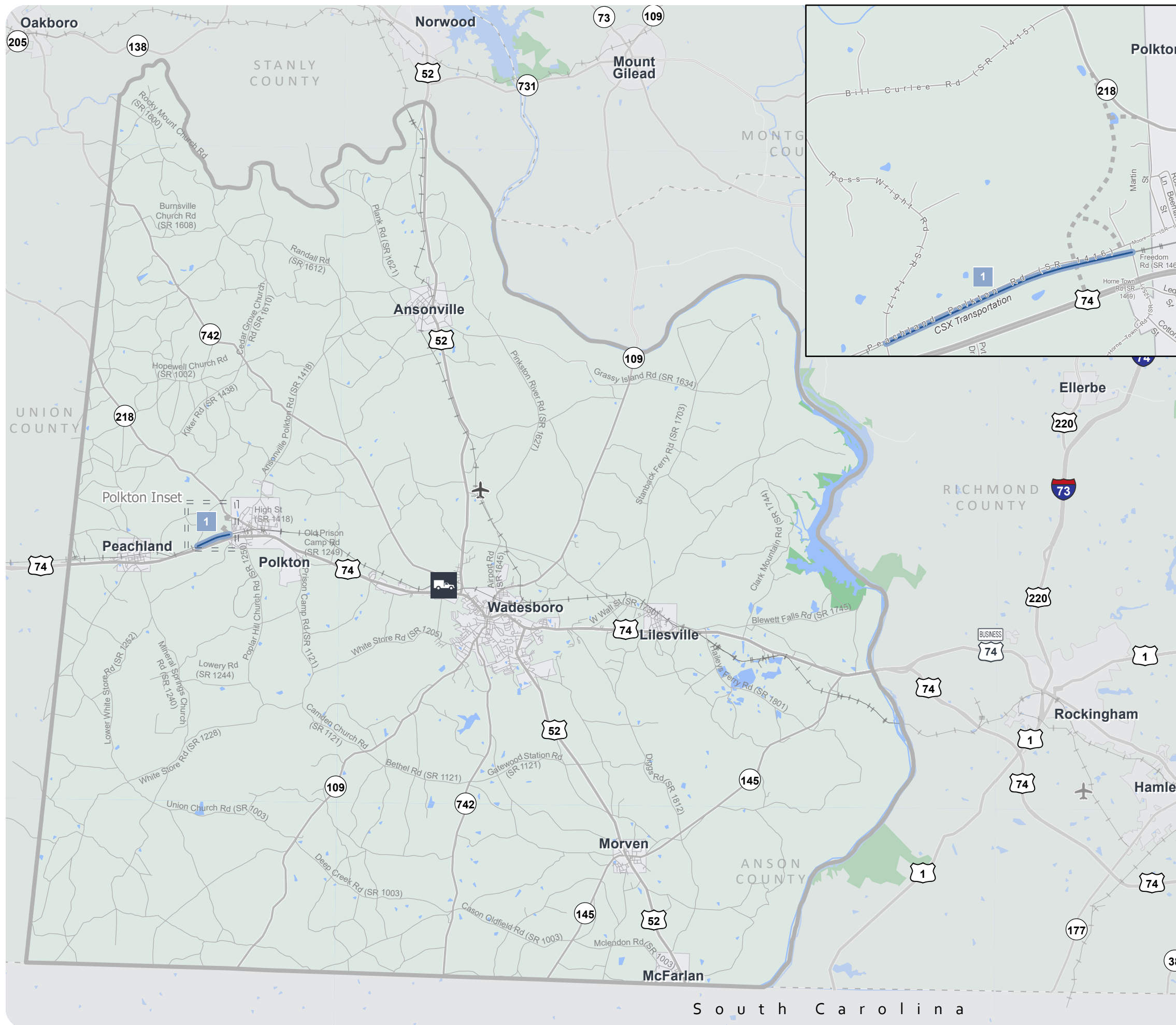


Sheet 3 of 4

Base map date: September 20, 2021

Legal Disclaimer

These concepts will need additional analysis to meet state and federal environmental regulations, to determine final locations and designs, and to be funded for implementation. Local zoning or subdivision ordinances may require the dedication of right of way based on the concepts shown on the Comprehensive Transportation Plan and local collector street plans, based on N.C.G.S. § 136-66.2 and § 136-66.10.



South Carolina

DRAFT
Plan Date: January 08, 2024










Anson County Public Transportation and Rail Recommendations

1

Polkton Rail Siding Extension:

From Ross Wright Rd to Freedom Rd | 1.03 miles

Improve safety and mobility by removing the at-grade crossings at Ross Wright Rd and Freedom Rd. Construct a new overpass over the railroad at the proposed realignment of NC 218.

Public Trans/Rail Class:  Urban Bus Corridor  Regional Bus Corridor  Rural Bus Corridor  Fixed Guideway
 Amtrak/Freight Route  Park and Ride or Multimodal  Amtrak/Light Rail Station or Intermodal Terminal
 ★ Denotes Highway Incidental

